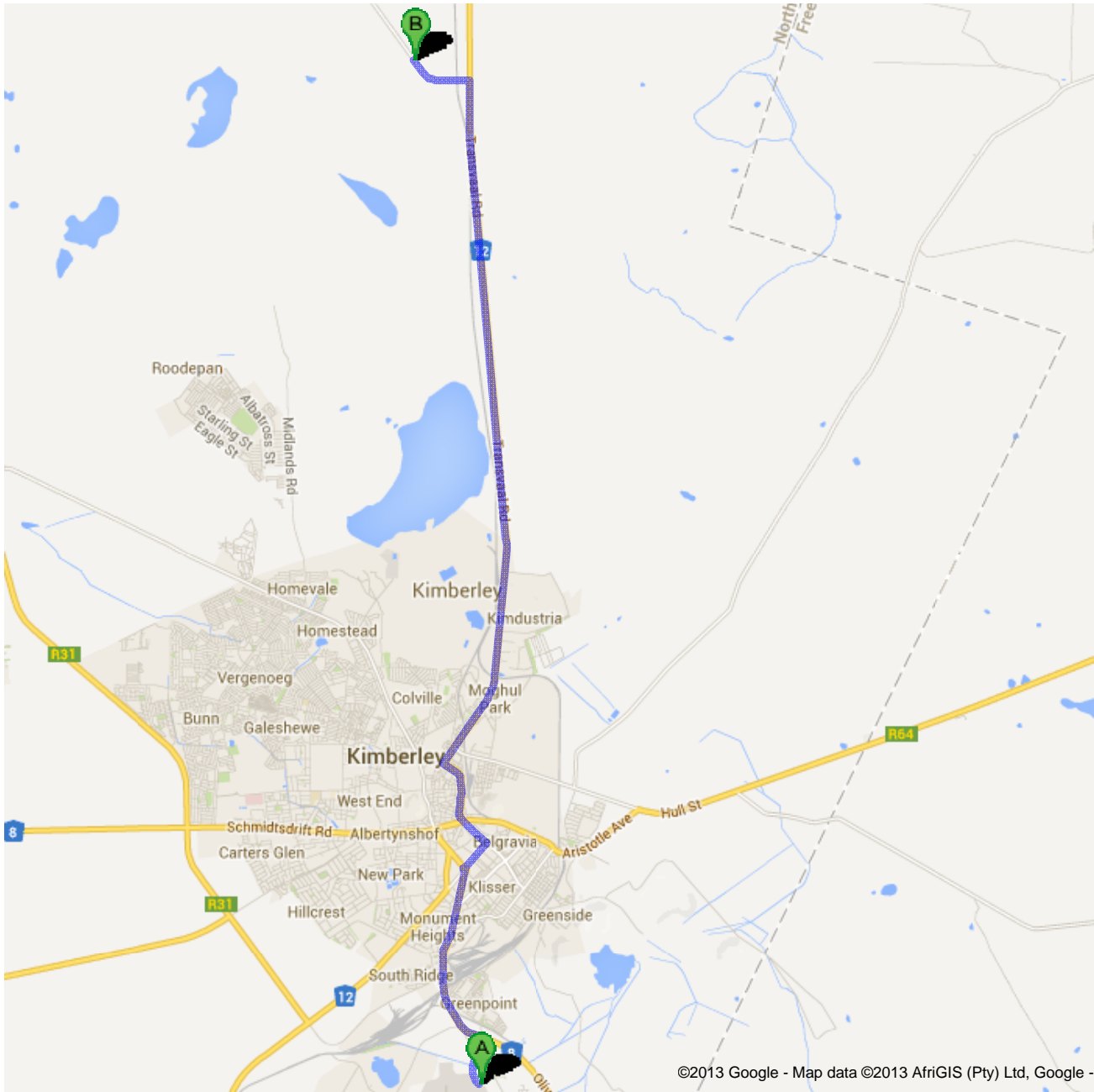
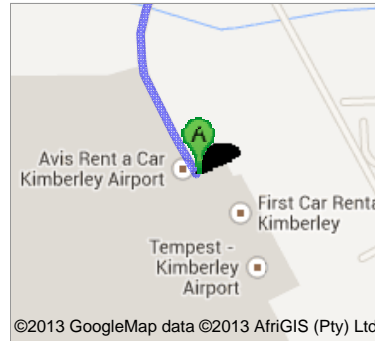




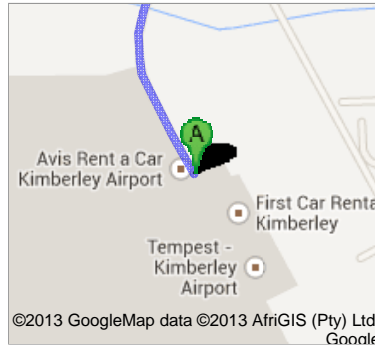
Directions to Unknown road
24,6 km – about 24 mins



Kimberley Airport
Kimberley

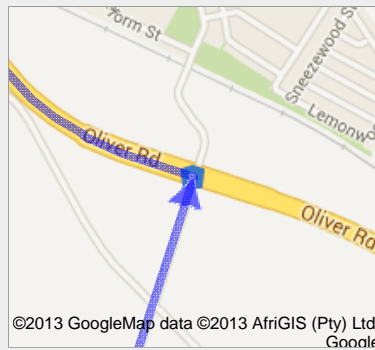


1. Head **northwest** on **Maroela St** toward **Oliver Rd/N8**
Partial restricted usage road
About 2 mins



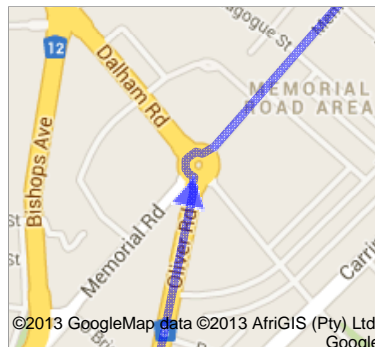
go 1,1 km
total 1,1 km

2. Take the 2nd left onto **Oliver Rd/N8**
About 4 mins



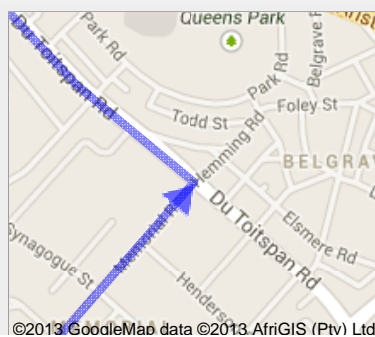
go 4,0 km
total 5,1 km

3. At the roundabout, take the **3rd** exit onto **Memorial Rd**
About 2 mins



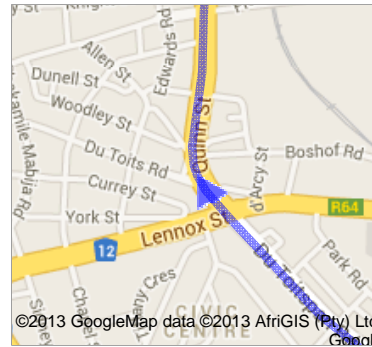
go 800 m
total 5,9 km

4. Turn left onto **Du Toitspan Rd**
About 2 mins



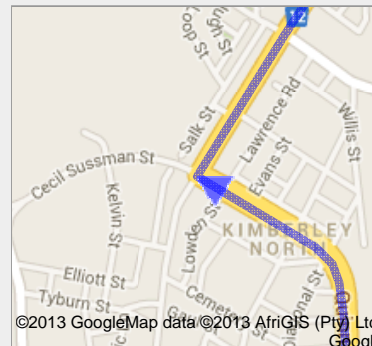
go 850 m
total 6,7 km

- 5. Continue onto **N12**
About 2 mins



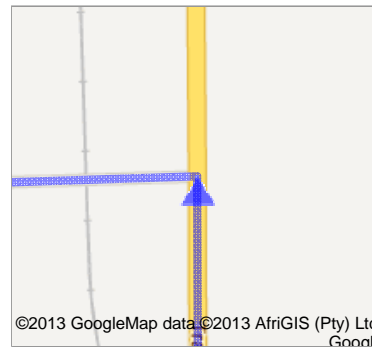
go 1,3 km
total 8,1 km

- 6. Turn right onto **Phakamile Mabija Rd/N12**
Continue to follow N12
About 11 mins



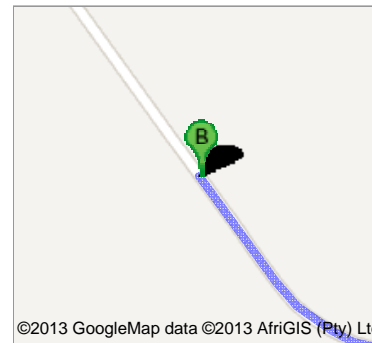
go 15,1 km
total 23,2 km

- 7. Turn left
About 2 mins



go 1,4 km
total 24,6 km

B Unknown road



These directions are for planning purposes only. You may find that construction projects, traffic, weather, or other events may cause conditions to differ from the map results, and you should plan your route accordingly. You must obey all signs or notices regarding your route.

Map data ©2013 AfriGIS (Pty) Ltd, Google

Directions weren't right? Please find your route on maps.google.co.za and click "Report a problem" at the bottom left.